MTL ARCHIVES · PARTNERS · YOUR ADDRESS

Your address, in the City's photographs.

We tell the story of your corner of the city, with archive photos and sources.

$750

+ applicable taxes · One commission at a time

What you get

- A sourced story, in French, on mtlarchives.com.
- A 5-image carousel for Instagram and Facebook.
- "Presented by [your business]".
- The text and carousel images, for your own channels. Archive credits stay on the images.
- Your review before publication, and one round of corrections.

Not included: video (Reel), new photography, guaranteed views.

AN EXAMPLE · MARCHÉ ATWATER

The same corner, four times.

Marché Atwater, on the Lachine Canal: the City's aerial photos, then today's map. The marker sits on each photo by lining up the streets and the canal with today's map.

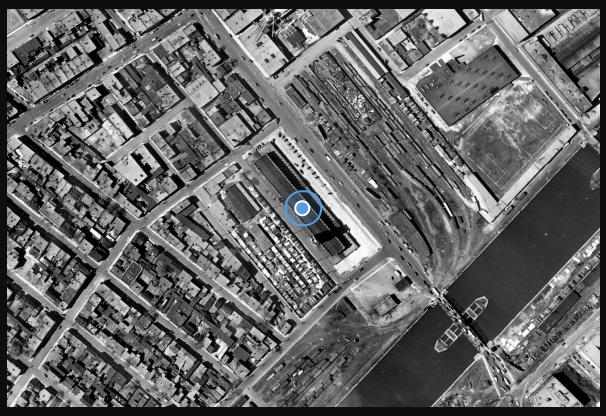

1947–1949

The market hall, the canal and railway tracks.

VM97-3_7P7-23

Photographs: Archives de la Ville de Montréal · CC BY 4.0



1964

The market hall between the neighbourhood streets and the canal.

VM97,S3,D05,P073

Photographs: Archives de la Ville de Montréal · CC BY 4.0



May 1971

The market roof and tracks along the canal.

VM97,S3,D10,P056

Photographs: Archives de la Ville de Montréal · CC BY 4.0

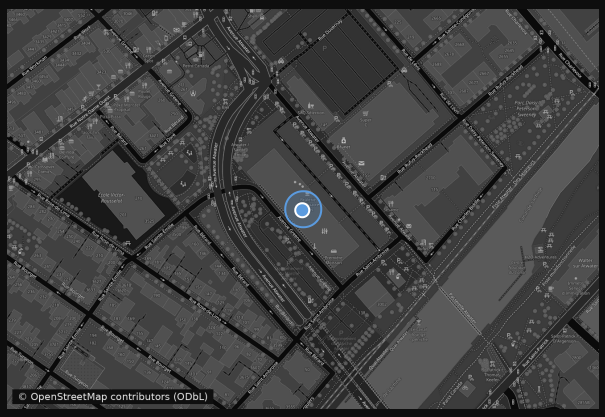

Today

The market between Notre-Dame Street and the Lachine Canal.

© OpenStreetMap contributors (ODbL)

Photographs: Archives de la Ville de Montréal · CC BY 4.0 · © OpenStreetMap contributors (ODbL)

Images rotated, registered, cropped and adjusted in grayscale and contrast. Map retrieved November 11, 2026.

How it works

1. You send us your business address.
2. We agree on a start date. You pay half, by bank transfer on invoice.
3. We find your corner in the City's aerial photos and archives, and write the story.
4. You check the facts about your business. The story stays ours.
5. Delivered within 14 days of the start. The other half on delivery.

Send us your business address. Wiel will reply personally.

Write to Wiel

sponsors@mtlarchives.com

Organizations, business associations and institutions: a two-story project about your neighbourhood, $3,000 + applicable taxes. Write to us.

Photographs: Archives de la Ville de Montréal · CC BY 4.0 · © OpenStreetMap contributors (ODbL)